



**Permanent Land Protection:
Annual Update on Pinelands Programs**

2014

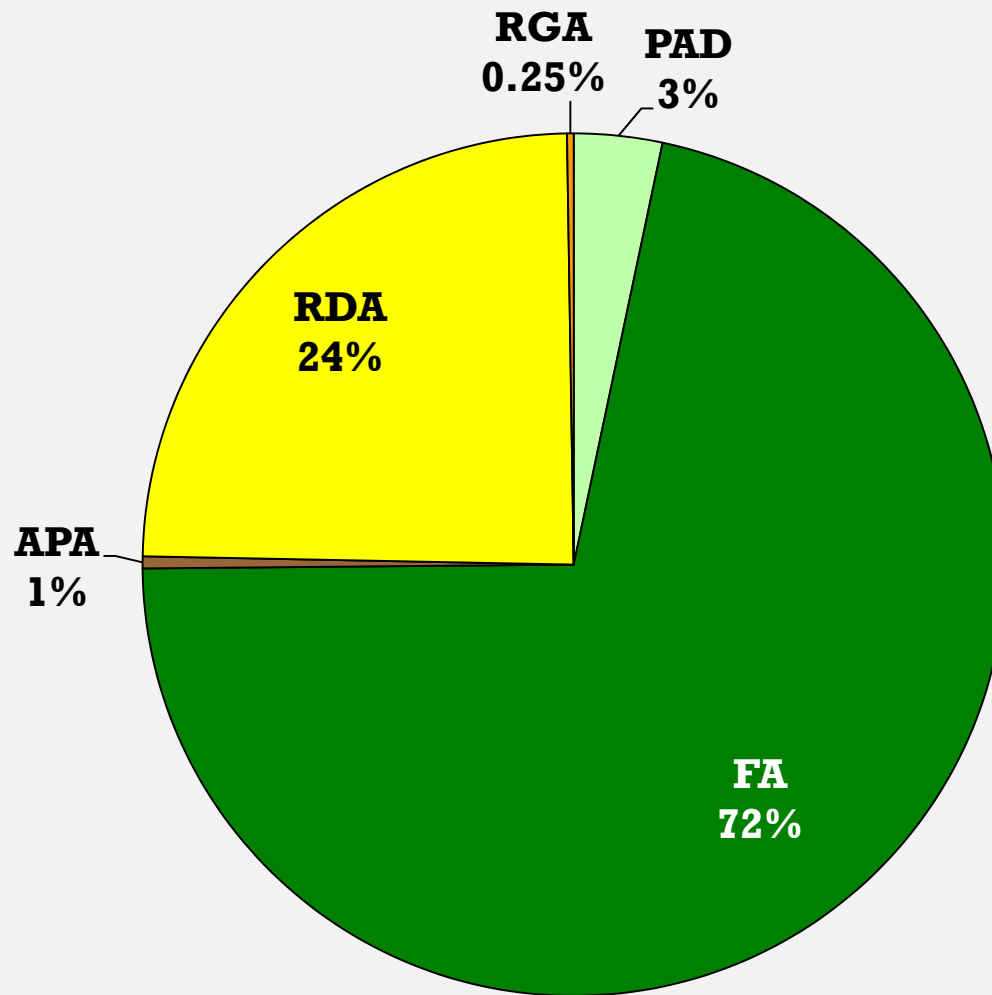
Acres Protected Through Pinelands Commission Programs August 2013 – June 2014



- Pinelands Conservation Fund – 465 acres
- PDC Program – 96 acres
- Limited Practical Use Program – 36 acres
- Density Transfer – 3 acres
- GSP Exit 44 – 131 acres

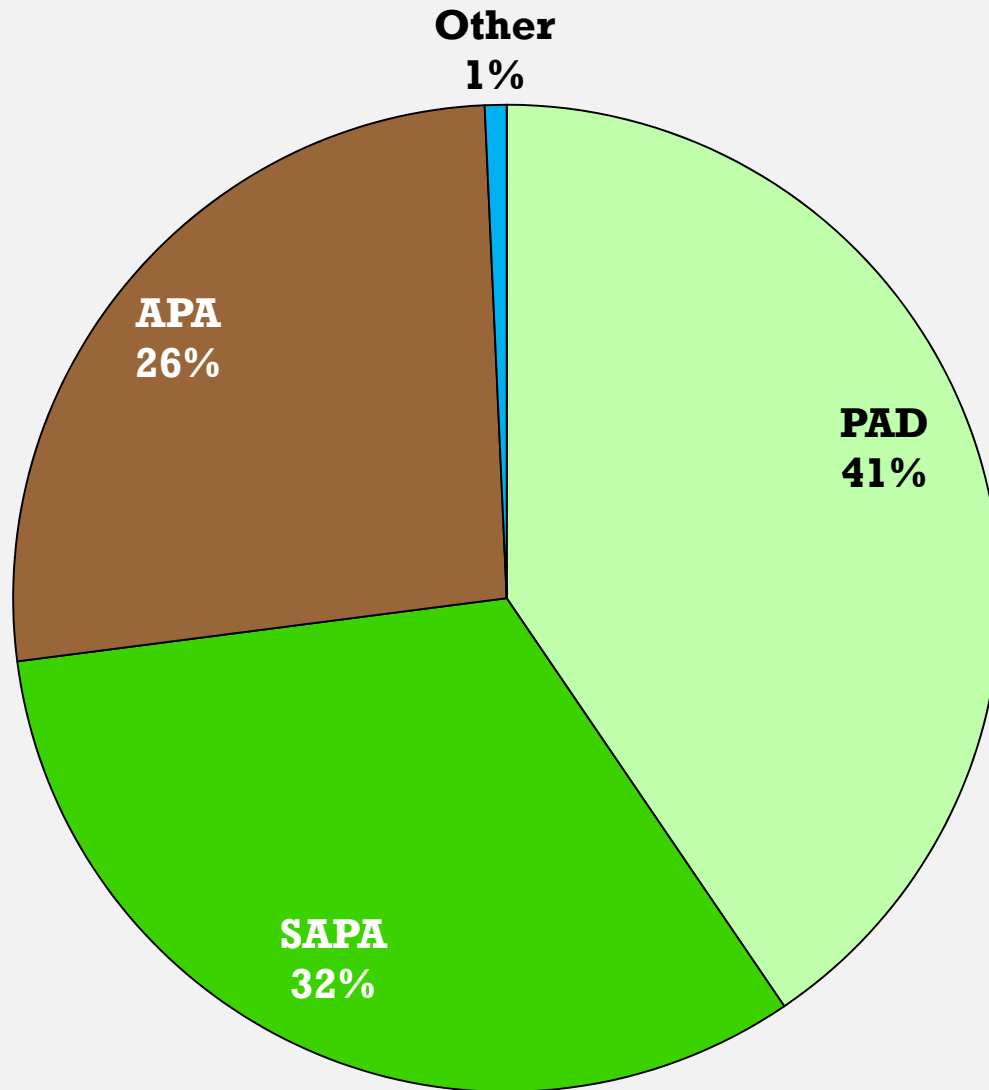
Total: 731 acres

**Pinelands Conservation Fund
Lands Protected by Management Area
through June 2014**



Total Acres:
7,172

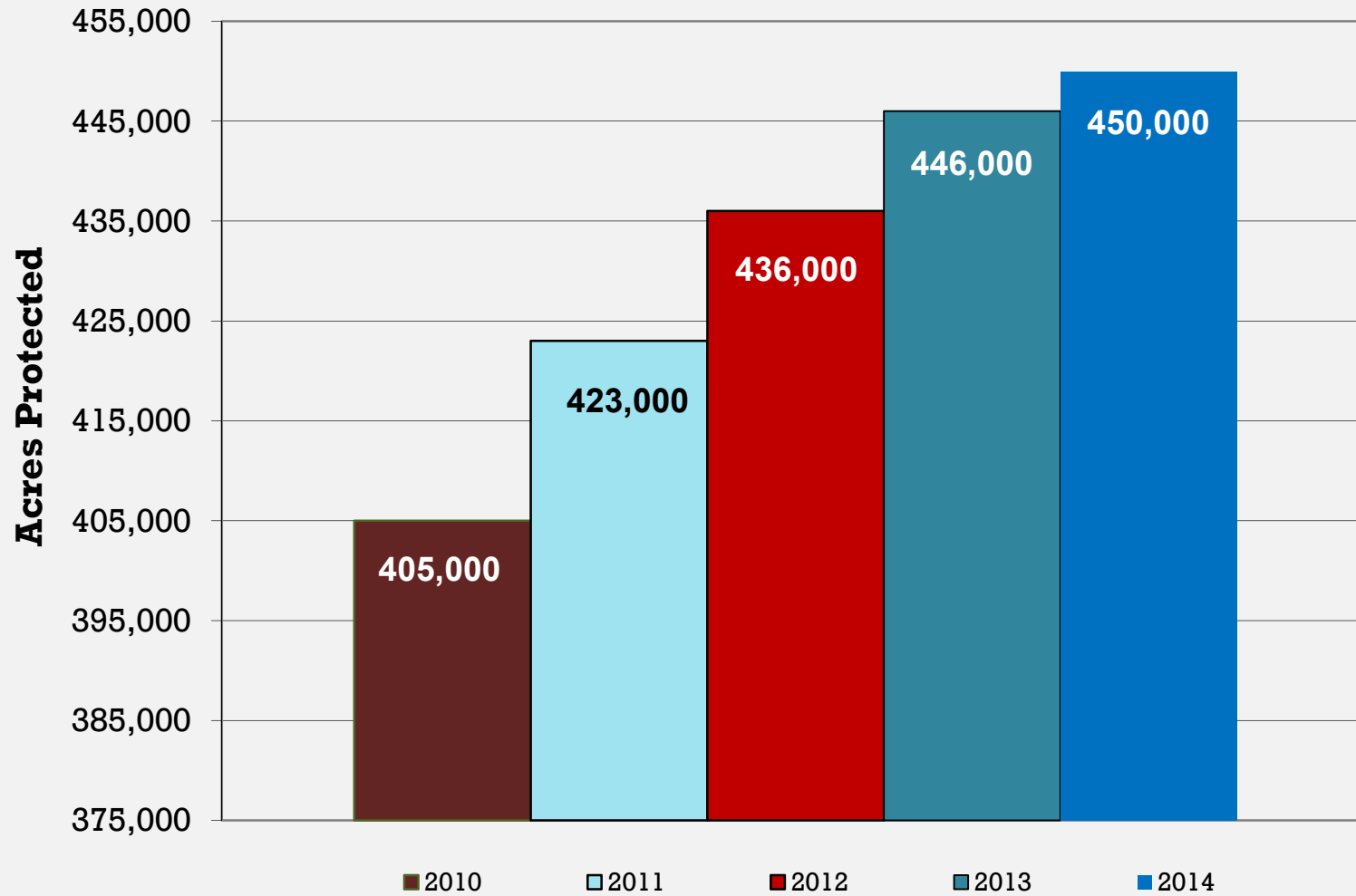
**Pinelands Development Credit Program
Lands Protected by Management Area
through June 2014**



Total Acres:
51,780

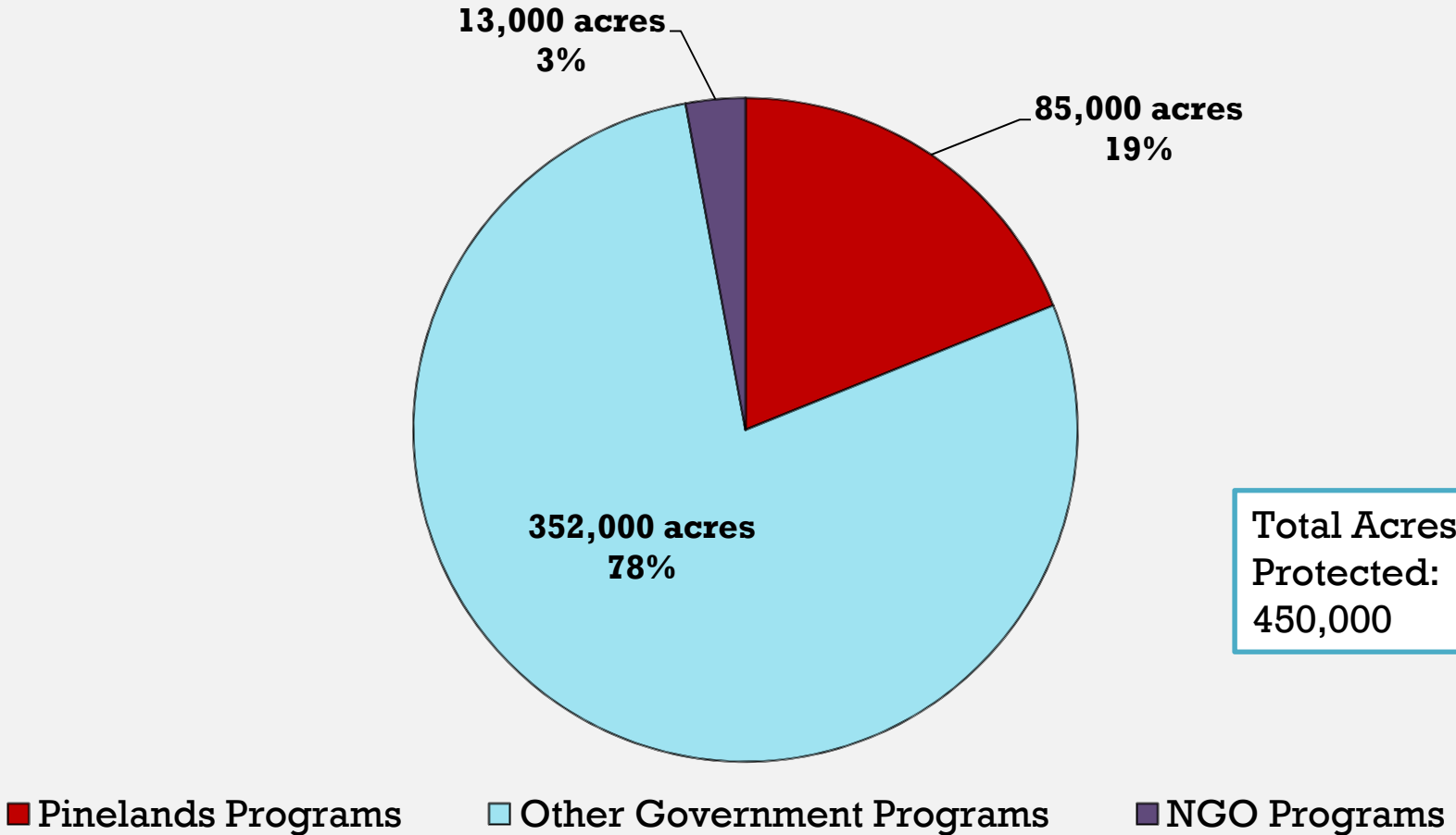
Permanent Land Protection in the Pinelands Area

June 2014



Permanent Land Protection Programs in the Pinelands Area

June 2014



Protected Lands by Management Area

June 2014

Management Area	% Protected
PAD	80
SAPA	59
FA	55
APA	37
RDA	18
RGA	8
Village	4
Town	5
PINELANDS AREA TOTAL	48%

Permanent Land Protection in the Pinelands Area

June 2014

- 450,000 acres protected
- 48% of the Pinelands Area
- 94% of the protected land is located in the conservation-oriented management areas (PAD, SAPA, FA, APA)

